Analysis of behavior Sensor Nodes for Various Routing Protocols through MATLAB

Sekha[1], Ankit Kumar[2]

[1]M. Tech. Scholar, [2]Assistant Professor
CBS Group of Institutions, Jhajjar (Haryana)
Maharishi Dayanand University, Rohtak

***Abstract*: The sensors are usually expected in an important area to perform the same function. Since WSN often lies in a hazardous or inaccessible location, the cardiovascular system's electrical potential is usually limited and not renewable. Such constraints include retaining grid power in order to optimize useful life and reduce knot utilization. Following a temporary release, the contract is continued offline. Those are the sensory networks which are restricted to device resources (e.g. battery power, contacts list, capacity of memory and operating speed). Low performance and wireless connectivity pose a real problem for these networks. The mechanism by which a system tends to attain certain objectives with minimal human interference can be described as self-control. It is within the framework how to handle this operation. Installation of the network. Consequently, to continue service, the network must be refreshed from time to time. Individual positions may be isolated, but high connections must be preserved from the rest of the network. Fatigue and excessive tiredness accompany the loss of weight. This solves an old issue facing all planning processes and is the path for future home adaptation to change globally. This thesis explore the most of the routing protocol like the TEEN, Leach, SEP algorithm for the study of the sensor network through MATLAB.**

***Keywords*: Sensors, WSN, cardiovascular system, wireless connectivity, TEEN, Leach, SEP**

Introduction

A wireless network of sensors comprises of finite capacity and restricted device and communication capabilities. A set of sensor nodes. Due to the communication capacity, limited computing, and high density of sensor nodes, packet data transmission is completed by multi-hop data transmission. Therefore, routing wireless sensor networks has become an important area of research in recent years, so the efficient routing of the network and efficient use of resources should be energy efficient and this, thus, is important to research. Wireless advancements in technology and innovations in low-cost sensor nodes contributed to the creation of wireless networks with low capacity. Appropriate routing algorithms were designed for different applications and the performance. The source chooses a single path that satisfies the applications performance requirements for moving the charge towards the sink when used as a single-path routing method.

Although it is possible to develop the one route from source to sink with minimal measurement complexity and resource usage, certain considerations, like the limited capacity of the single route, minimize the throughput available [5]. Second, the untrustworthy wireless connections of the single path routing are not flexible, which degrades the network performance to link failures. If an alternative way is found after the primary path has affected the processing of the results, an additional overhead will be paid and the delivery time will increase. As a result, individual routing cannot be seen as an effective technique to meet performance requirements for different applications. Because of these considerations

A multi-lane routing strategy, also called an alternative lane guidance, was created to overcome these performance issues and resolve the limitations of the lane routing strategy. Like the name implies, several routes are formed from source to destination. Whether such connections are handled is entirely dependent on the specific routing technique. Any routing algorithms allow use of the optimal means of transmitting the data; any use all of the routes concurrently in order to deliver data, and so on; they retain different ways as backup.

Routing in WSN

As the main task of the wireless sensor networks is to transfer data from the target source to the platform, the method of data transmission should be considered for the development of such networks. Data transmission is important. In contrast with conventional wireless networks such as ad-hoc networks, routing in WSN, despite the complexity of low energy wireless sensor networks, is a very difficult one [3, 4]. The environmental factors, low power supply to the sensor nodes, or hardware failures during operation, but these problems can cause general problems.

The efficiency standards for wireless network sensors, the routing algorithm tracks Quality of Service (QoS) specifications for devices that use the network. For example, the challenge of designing an environment to monitor routing algorithms differs from the challenges of monitoring health care and setting goals.

In recent years, to address the routing problems caused by the latest technology in wireless sensor networks, many routing protocols have been introduced. The system processes, Karkiet.al [3] have defined current routing software on wireless sensor networks.

Multipath Routing in Wireless Sensor Networks

In wireless sensor networks, the limited transmit capacity, multi-hop truck capacity, and strong wireless connectivity are not sufficient to generate efficient transmission. A day's multi-way approach is now widely used to overcome these problems. The efficiency enhancements of wireless sensors and ad-hoc networks have been demonstrated, as stated prior to the multi-path routing. The efficiency improvements that can be made using a multi-track strategy are discussed below.

Elementary Values in Scheming Multipath

Direction-finding Procedures
Multitrack routing procedures contain numerous mechanisms that create multiple paths and distribute traffic along existing paths. MDP performance is largely dependent on the proposed protocol's ability to build high-quality and reliable paths.
Routing in WSN:

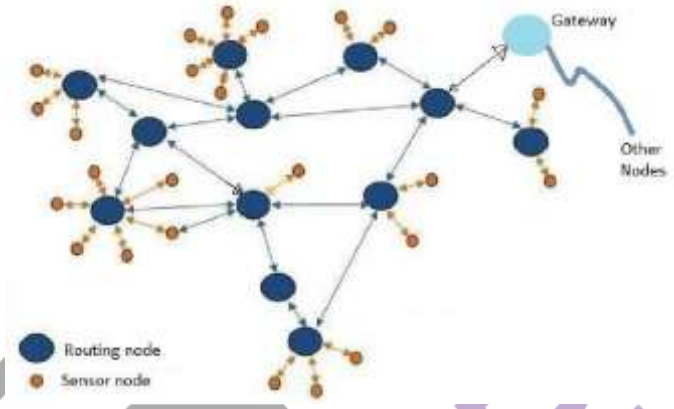

Fig 1.1: Characteristic of sensors

What is described as a cellular network (generally small and uncomplicated) is a network of nodes that can detect the atmosphere and transfer data collected from fields monitored via wireless links (such as region, size, etc.). I can do it. Information is generally sent to the receiver (sometimes called a console or monitor) via a multi-hop relay system via I.

Organization of sensor system
Below is a description of the sensor network based on the operating mode and type of application targeted. The most distant BS nodes are the first to die [28]. On the other hand, data is transmitted via intermediate nodes for Minimum Transmission Energy routing protocols. Therefore each node is not only an environment sensor but also a router for other node data. The first to die in MTE routing are knots nearest to the BS. Under the current cluster-based technique, the lifetime and stability of entire sensor networks are being successfully improved. Based auf diverse clustering attributes like the clustering creation and data collection method, we listed big energy efficient routing techniques. Figure 1.2 represents a hierarchical diagram of various WSN routing protocols. Wireless advancements in technology and innovations in low-cost sensor nodes contributed to the creation of wireless networks with low capacity. It can be used for various applications such as goal management, environmental surveillance, education, forest fire identification, inventory regulation, energy administration, surveillance and recognition, for numerous functions and ease of use of sensor nodes.

Result And Discussion

Model Developments
Inspiration
The design of the Wireless Sensing System technology depends on the limited battery power required to develop a cluster protocol to improve energy efficiency. Recent research has investigated various aspects including low power protocol, network set-up, coverage issues and building reliable wireless sensor networks. But there are still expected opportunities for development, even after many attempts. This helps me to develop a new protocol to use the formidable capabilities of each sensor node more effectively for an application.

Routing Experiments and Design Problems
Efficiency of the direction-finding protocol is closely related to the architecture perfect, and specific engineering and infrastructure targets for sensor-based sensor networks have been developed.

Network dynamics
Most network architectures presume, since very little configuration uses mobile sensors, that the sensor node is stationary. The movement of basins or cluster heads sometimes needs to be promoted. In addition to energy, bandwidth etc., road stability is a major optimization element. Depending on the procedure, the sensed occurrence can either be dynamic or static.

Node deployment-
The efficiency of the routing protocol is influenced by based usage. The implementation is deterministic or autonomous. In the other side, sensor nodes are dynamically distributed in self-organized networks to establish a network.

Energy Considerations-
Since the propagation capacity of a wireless radio in the face of barriers is strictly equal to the distance squared or even greater, multi-hop routing requires fewer capacity than direct transmitting. The management of topology and medium-access control requires a large overhead for multi-hop routing. If all nodes were, direct routing would be enough.

Objectives
My work is aimed at creating a dynamically selecting the cluster heads by using a multi-hop and multi-path energy-efficient enhanced life-threshold-sensitive clustering algorithm, which contributes to a balance of charge on various clusters.

5.1 Recreation
We have used the optimized Advanced Clustering Protocol model to test the performance of our protocol on a MATLAB simulator. Our simulation objectives are as follows:
Compare work results with previous SEP, LEACH, and TEEN, etc. Compare work results. The proposed work based on clustering and automatic nodes through dissipation of energy provides the network longevity. The nodes are placed in the network at random. With some initial energy all nodes begin. However, the grid model will be updated to include control of downtime consumption (configured for equal wireless electronic power) and sensor capacity (component of wireless electronic power). (Adjust the power of wireless electrons.)

Simulated Environment
We replicated an area of varying temperatures in various regions for our experiments. The network node are located first haphazardly in the 100x100 unit boundary region. It is a four-four-part portion of the real region served by the network. The random temperature of each quadrant is assigned every 15 seconds during the simulations between 0F and 260F. The bulk of the clusters are considered to be well spread around the four quadrants.

5.3 Experiments
In order to analyze and compare protocol performance, we use two metrics. The element, which is the temperature, is a specific parameter for both protocols. TEEN output is analyzed in two ways, with just one hard (hard mode) threshold and the other hard and low (low mode) threshold.

Simulation Output

FIG 5.6: Final Layout Constructed in MATLAB

Fig 5.7: Other Self Routing Mechanics (Techniques) executed through Given Button

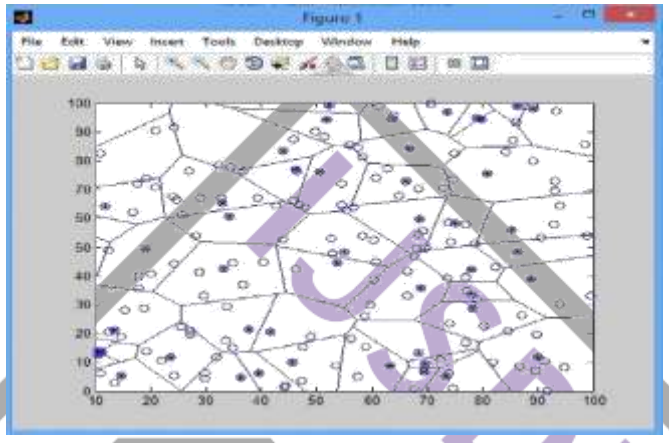

Fig 5.8: Teen Algorithm from earlier Work

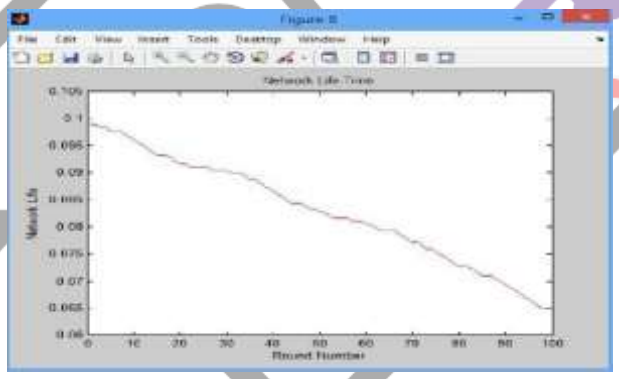

Fig 5.9: Network Life Time VS round (TEEN)

Conclusion and Future Work

Usually, fewer sensors are needed to perform the same function in an important area. Since WSN is often located in a dangerous or inaccessible area, the electrical potential of the cardiovascular system is usually limited and not renewable. Because of these limitations, grid power must be maintained to maximize useful life and reduce knot usage. The contract continues offline and arranges itself after a temporary publication. These are the sensory networks they use that are limited to system resources (such as battery power, contact list, memory capacity, and operating capacity). Low performance and wireless communication make designing such networks a real challenge. Self-control can be defined as the process by which a system tends to achieve certain goals with minimal human intervention. How to direct this process is within the system. Network configuration. Therefore, the network must be renewed from time to time in order to continue operating. Individual locations can be separated from the rest of the network, but high connections must be maintained. Weight loss will be followed by fatigue and constant tiredness. This creates an age-old problem that all planning systems face, which is the way to find global improvement in future home adaptation.

References

[1] AratiManjeshwar and Dharma P. Agrawal, "TEEN: A Routing Protocol for Enhanced Efficiency in Wireless Sensor Networks" [2001].
[2] AratiManjeshwar and Dharma P. Agrawal, "APTEEN: A Hybrid Protocol for Efficient Routing and Comprehensive Information Retrieval in Wireless Sensor Networks" [2002].
[3] Tejaswi, K. Indian Inst. Of Technol. Bombay, Mumbai Mehta, P. Bansal, R. Parekh, C. Merchant, S.N. Desai, U.B., "Routing Protocols for Landslide Prediction using Wireless Sensor Networks" [2006].
[4] W. R. Heinzelman, A. Chandrakasan, and H. Balakrishnan, "Energy Efficient Communication Protocol for Wireless Micro Sensor Networks," Proceedings of IEEE HICSS, Jan 2000.
[5] ZiboudaAliouat, SaadHarous, "An Efficient Clustering Protocol Increasing Wireless Sensor Networks Life Time" [2012].
[6] C. F. Chiasserini, I. Chlamtac, P. Monti, and A. Nucci, "Energy Efficient Design of Wireless Ad Hoc Networks," Proceedings of European Wireless, Feb 2002.
[7] S. Bandyopadhyay and E. J. Coyle, "An Energy Efficient Hierarchical Clustering Algorithm for Wireless Sensor Networks," IEEE INFOCOM, April 2003.
[8] R.C. Shah and J.M. Rabaey, "Energy aware routing for low energy ad hoc sensor networks,"at 2012 ACM Mobile Comput. And Commun. Review 5(4) 11–25.
[9] Jin Wang, Jinsung Cho, Sungyoung Lee, Kwang-Cheng Chen and Young-Koo Lee, "Hop-based Energy Aware Routing Algorithm for Wireless Sensor Networks," IEICE Transactions on Communications, No. 2, pp. 305-316, 2010.
[10] M. Jiang, J. Li, and Y. C. Tay. Cluster Based Routing Protocol. Internet Draft,1999.
[11] AlkoreAlshalabi Ibrahim, Abu Khalil Tamer, AbuzneidAbdelshakour, "SEC-TEEN: A Secure Routing Protocol for Enhanced Efficiency in Wireless Sensor Networks" [2013]
[12] P.K. Agarwal and M. Sharir, Arrangements and their applications. in: Handbook of Computational Geometry, eds. J.-R. Sack and J. Urrutia, (Elsevier, North-Holland, New York, 2000) pp. 49–119. 528 HUANG AND TSENG
[13] P. Bahl and V.N. Padmanabhan, RADAR: an in-building RF-based user location and tracking system, in: IEEE INFOCOM (2000) pp. 775–784
[14] D. Braginsky and D. Estrin, Rumor routing algorithm for sensor networks, in: ACM Int'l Workshop on Wireless Sensor Networks and Applications (WSNA) (2002).
[15] N. Bulusu, J. Heidemann and D. Estrin, GPS-less low cost outdoor localization for very small devices, IEEE Personal Commun. 7 (5) (2000) 28–34.
[16] D. Ganesan, R. Govindan, S. Shenker and D. Estrin, Highly resilient, energy efficient multipath routing in wireless sensor networks, ACM Mobile Comput. and Commun. Review 5(4) (2001) 11–25.
[17] D. Halperin, Arrangements, in: Handbook of Discrete and Computational Geometry, eds. J.E. Goodman and J. O'Rourke, chapter 21, (CRC Press LLC, Boca Raton, FL, 1997) pp. 389–412.
[18] W.R. Heinzelman, A. Chandrakasan and H. Balakrishnan, Energy efficient communication protocols for wireless microsensor networks, in: Hawaii Int'l Conf. on Systems Science (HICSS) (2000).
[19] S. Meguerdichian, F. Koushanfar, M. Potkonjak and M.B. Srivastava, Coverage problems in wireless ad-hoc sensor networks. in: IEEE INFOCOM (2001) pp. 1380– 1387.
[20] S. Meguerdichian, F. Koushanfar, G. Qu and M. Potkonjak, Exposure in wireless ad-hoc sensor networks, in: ACM Int'l Conf. on Mobile Computing and Networking (MobiCom) (2001) pp. 139–150
[21] S.Meguerdichian, S. Slijepcevic, V. Karayan and M. Potkonjak, Localized algorithms in wireless ad-hoc networks: location discovery and sensor exposure, in: ACM Int'l Symp. on Mobile Ad Hoc Networking and Computing (MobiHOC) (2001) pp. 106–116.
[22] D. Nicules and B. Nath, Ad-hoc positioning system (APS) using AoA, in: IEEE INFOCOM (2003).
[23] J. O'Rourke, Computational geometry column 15, Int'l Journal of Computational Geometry and Applications 2(2) (1992) 215–217.
[24] G.J. Pottie and W.J. Kaiser, Wireless integrated network sensors, Commun. ACM 43(5) (2000) 51–58.