An Emergency Routing for Critical Saving Lives with Safe Path Using Wireless Sensor Network

Asha

Assistant Professor
Department Of Computer Science and Engineering,
GNDEC, Bidar, Karnataka, India

***Abstract*: At the point when crises happen, route benefits that guide individuals to exits while repelling them from crises are basic in sparing lives. To accomplish convenient crisis route, early and programmed recognition of potential threats, and brisk reaction with safe ways to exits are the center necessities, both of which depend on persistent condition observing and solid information transmission. Wireless Sensor Network (WSNs) are a characteristic decision of the foundation to help crisis route administrations, given their moderately simple arrangement and reasonable expenses, and the capacity of universal detecting and correspondence. Albeit numerous endeavors have been made to WSN-helped crisis route, every current work disregard to consider the danger levels of crises and the departure abilities of ways out. Without thinking about such perspectives, existing route methodologies may neglect to keep individuals more remote far from crises of high risk levels and would likely experience clogs at exits with bring down departure capacities. In this paper, we propose Emergency Routing, a circumstance mind ful crisis route calculation, which takes the peril levels of crises and the clearing capacities of ways out into account and gives the portable clients the most secure route ways in like manner. We formally display the circumstance mindful crisis route issue and set up a risk potential field in the system, which is hypothetically free of neighborhood minima. By directing clients following the plummet angle of the peril potential field, emergency routing can in this way make ensured progress of route and give ideal wellbeing. The viability of emergency routing is approved by the two trials and broad reenactments in 2D and 3D situations.**

***Index Terms*: Wireless Sensor Network (WSN), Emergency, Routing, Safety, framework, Hazard Levels.**

I. INTRODUCTION

Profiting from late advances in remote sensor arrange innovations, substantial scale organization of WSNs has turned out to be feasible and moderate, which at any point used to fill in as an undeniably well known stage to connect with consistent condition checking. As of late there is a pattern to consolidate WSNs into crisis route frameworks, aiming at giving early and programmed location of potential perils, for example, geologic calamities, out of control fire dangers and oil/gas spillages, and exploring individuals to safe ways out while warding off them from crises. This work considers such a WSN-helped crisis route issue by using the sensor arrange framework as a digital physical framework. In this portable situation, individuals are outfitted with imparting gadgets like cell phones that can converse with the sensors. At the point when crises happen and versatile clients are caught in the field, the sensor arrange investigates the crises and gives essential direction data to the portable clients, so the clients can be in the end guided to safe exits through pervasive communications with sensors. Albeit numerous WSN-helped crisis route techniques have been proposed, all current methodologies similarly respect the risk levels of various crises, as appeared. As expounded in, distinct crises could happen simultaneously with each relating to a particular risk level. Thinking about a field with harmful gas spillage, the danger levels of crises are firmly identified with the noxiousness of the spilled gas. For example, chlorine gas is significantly more deadly than carbon monoxide. Moreover, unique sizes of spillage openings prompt distinctive measures of gas spillage per unit time. Along these lines, when arranging crisis route ways, individuals ought to be repelled more remote from chlorine contrasted and carbon monoxide. A comparative thought has been explained in the field of concoction process wellbeing. The route approaches without considering distinctive risk levels of crises may neglect to give fundamental insurance in the route procedure. Another impediment of existing works is that the departure abilities of ways out are by and large thought to be equivalent. At the point when there is in excess of one safe leave, which is exceptionally normal truly, existing strategies essentially manage individuals to the closest one for convenience, as appeared. Such methodology would likely guide a lion's share of individuals to a similar leave, which conceivably causes outrageous clogs at the exit and essentially draws out the crisis route time while leaving different ways out of low uses. This can be affirmed by an examination report in 2015 from A-CT Emergency Services Agency that more than 46% of casualties in skyscraper flat fire crash in Europe is executed in the clogs close to the ways out, which keep off their last seek after survival. Subsequently, it is somewhat important to take the clearing abilities of ways out into thought amid the crisis route.

RELATED WORK

[1] Lee Keeping at the top of the priority list the true objective to accumulate information more beneficially, remote sensor frameworks are partitioned into gatherings. Bundling gives a convincing way to deal with haul out the lifetime of W-SNs. Current batching approaches routinely use two strategies: choosing bunch heads with more extra essentialness, and blowing some people's minds once in a while, to flow the imperativeness usage among center points in each gathering and expand the framework lifetime. In any case, most of the past estimations have not thought about the typical waiting essentialness, which is the predicated remaining imperativeness for being picked as a bundle head and running around. In this paper, a feathery method of reasoning based gathering

approach with an increase to the essentialness predication has been proposed to draw out the lifetime of WS-Ns by fairly dispersing the workload. The entertainment comes about show that the proposed procedure is more profitable than other coursed counts. It is assumed that the strategy showed in this paper could be additionally associated with enormous scale remote sensor frameworks. [2] In this paper, WS-Ns have been able to be critical locale of investigation in computational speculation as a result of its broad assortment of uses. Nevertheless, in view of limited battery control the essentialness use has wound up genuine repressions of W-SNs traditions. Disregarding the way that various traditions has been proposed so far to upgrade the imperativeness capability progress yet in the meantime much change ought to be conceivable. Disregarding the way that GS-TEB has demonstrated altogether vital outcomes over open traditions yet it can be additionally improved using clustering based segment. This paper has proposed another gathering and tree based controlling tradition for remote sensor frameworks. The proposed technique utilizes the channel based gathering tradition and improves the GST-EB assist by growing the security time span. The preliminary outcomes have shown the basic change. [3] To extend framework lifetime in Wireless Sensor Networks the routes for data move are picked in a way that the total essentialness ate up en route is limited. To reinforce high flexibility and better data aggregation, sensor center points are as often as possible collected into disjoint, non covering subsets called gatherings. Groups make different leveled WS-Ns which join beneficial utilization of compelled resources of sensor center points and thusly opens up framework lifetime. The objective of this paper is to show a best in class outline on clustering computations detailed in the written work of WS-Ns. Our paper demonstrates a logical arrangement of essentialness capable gathering figuring in WS-Ns. Moreover present course of occasions and delineation of LE-ACH and Its relative in WS-Ns. [4]This article In late day, Wireless Sensor Networks adequately needs practical instruments for data sending to update the essentialness viability in frameworks. Essentialness capability and is the fundamental parameters for guiding in W-SNs. Coordinating traditions expect an imperative part in W-SNs for keeping up courses to ensure strong correspondence. In this paper, on intrigue acquisitions of neighborhood information is used to find the perfect guiding ways that diminish the message exchange overhead. It streamlines the amount of bounces for package sending to the sink center point which gives a predominant response for essentialness usage and deferment. The proposed tradition merging on intrigue Multi bounce information based multipath controlling and an incline based framework for achieving perfect way and reductions imperativeness use. The framework lifetime is attracted out up to 82% while grasping both OML-RP and incline based framework. OM-LRP gives the smallest coordinating overhead which is most sensible to continuous data transport. [5] A grouping count is a key procedure used to construct the adaptability and lifetime of the Wireless Sensor Networks. In this paper, we propose and survey an appropriated essentialness successful grouping estimation for heterogeneous W-SNs, which is called Position-Based Clustering. This tradition is a difference in LE-ACH-E. In P-BC, the gathering heads are picked by using probabilities in perspective of the extent between extra imperativeness of each center point and the rest of the essentialness of the framework. It uses a 2-level dynamic framework by choosing a transitional gathering head for data transmission. Moreover, it uses another procedure for bundle advancement build not simply as for the got flag nature of the gathering head's notice also on its position. Amusements exhibit that the proposed estimation fabricates the lifetime of the whole framework and performs better than anything LEA-CH, LEACH-E and SE-P. [6] Giving tried and true and efficient correspondence under obscuring channels is one of the critical specific challenges in remote sensor frameworks especially in mechanical WS-Ns with dynamic and remorseless circumstances. In this work, we show the Reliable Reactive Routing Enhancement to extend the re-salience to association movement for W-SNs. R-3E is expected to redesign existing open guiding traditions to give tried and true and essentialness efficient divide against the unpredictable remote associations by utilizing the adjacent way varying characteristics. Specifically, we introduce an uneven back off design in the midst of the course disclosure stage to find a solid associate way, which can give more pleasing sending openings. Along this assistant way, data packs are covetously best in class toward the goal through centers' interest without utilizing the territory information. Through wide multiplications, we show that stood out from various traditions, R3E astoundingly upgrades the bundle transport extent, while keeping up high essentialness efficiency and low movement inactivity. [7] Update lifetime is related to Energy capability which is the required quality in a sensor framework. This work addresses a similar course to enhance the framework lifestyle. This work is related to imperativeness convincing guiding. There are various systems that can be used to setup a sheltered channel between a sensor center and a web have that can support end-to-end security, compromise and non revocation. Remote sensor framework used as a piece of various applications like electronic exchange, flexible trades and sharp cards. This examination paper goes for detailing a survey of W-SNs developments, portion, and framework throughput.

III. SYSTEM DESIGN

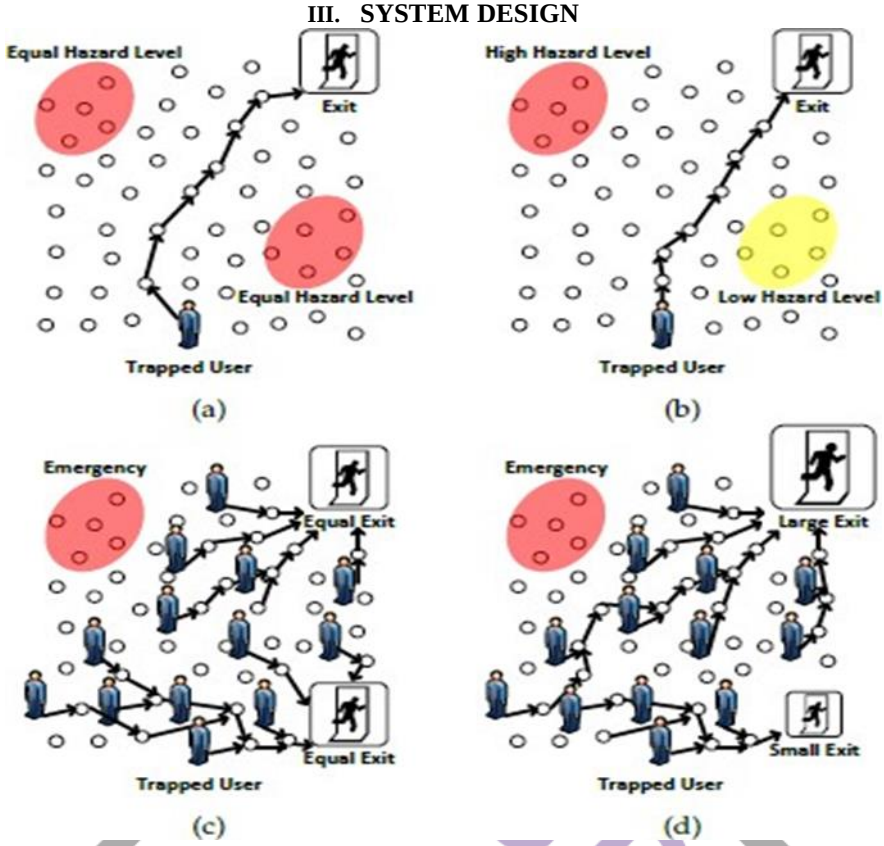

FIGURE 1: System Architecture

II. IMPLEMENTATION DETAILS MODULES

1. Network Model
2. Neighbour Detection
3. Path Construction
4. Backup Path Construction

1. Network Model

We think about hubs in coordinate with number of N hubs, let N signify the arrangement of hubs in the system. The data among all N hubs depends on a tree topology with the goal as the root. Tree is framed in the principal stage as takes after. The source first broadcast a message with a bounce counter. The hub accepting the message is set as the parent hub, it increment the bounce counter by one, and communicate it to their neighbor hubs. Information are exchanged along the edges in this correspondence tree.

2. Neighbors Detection

From source hub to goal hub, neighbors of a source hub are considered and every conceivable way are made utilizing directing tables. Neighboring hubs set up multi jump ways, and specifically trade messages between each other neighboring hubs. A multi-bounce way which interfaces between each match of hubs is thought about and every single conceivable way are made.

3. Path construction

From source hub to goal hub, we are building the most brief way. The built way contains just accessible hubs in the way. We can pick dependable reinforcement ways with the C-PF display. With the CP-F demonstrate, N solid reinforcement ways can be chosen for every I-P interface and figure the rerouted activity stack on all reinforcement ways. This reveals to us that rerouted movement stack on each I-P connect does not surpass its transmission capacity as to maintain a strategic distance from interface over-burden.

4. Backup Path Construction

Reinforcement way is based on I-P connections, and I-P interface is inserted on fibber joins. In this way, we initially figure the disappointment instances of fibber connects under the condition that some way falls flat. In the present Internet, each switch screens the network with its neighboring switches. At the point when an I-P interface flops, just two switches associated can identify the disappointment. In this manner, a switch might not have the general data of disappointments. In spite of the fact that the fizzled I-P connections can be distinguished in a few seconds, this holding up time drops parcels on a high data transfer capacity optical connection. Therefore, recuperation strategy can't hold up until the point when it wraps up the general data of disappointments and afterward reroute movement.

III. EXPERIMENTAL RESULTS

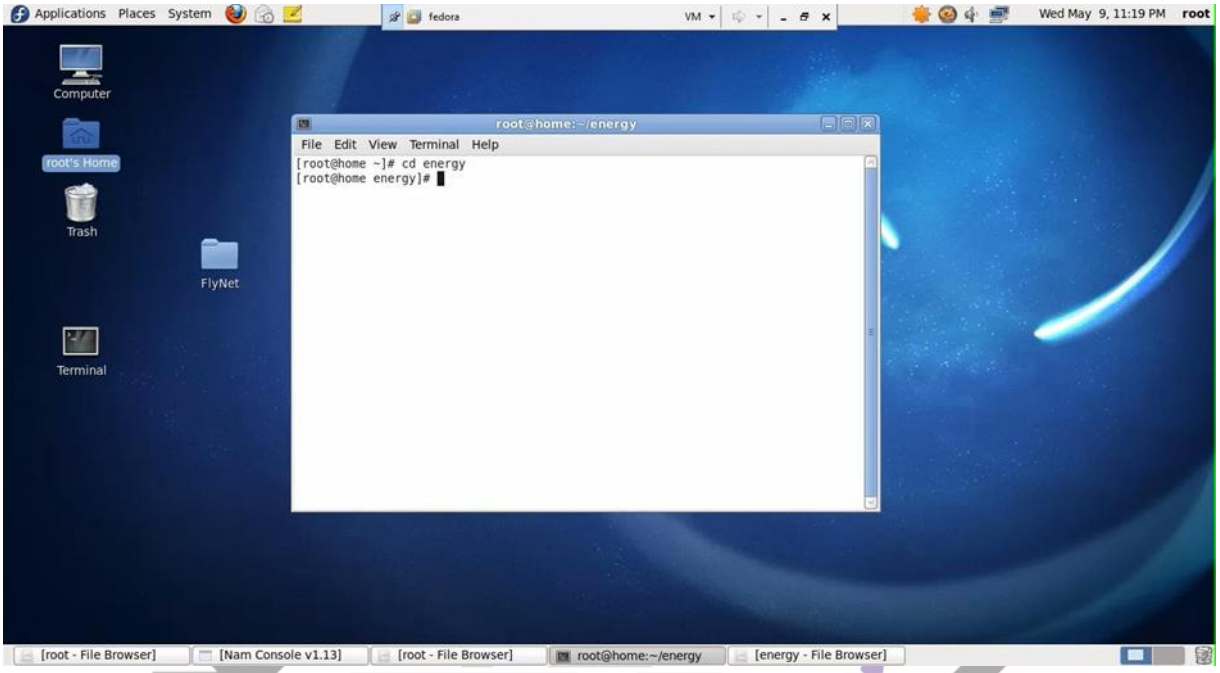

FIGURE2: Terminal windows is used to initiate the command for execution

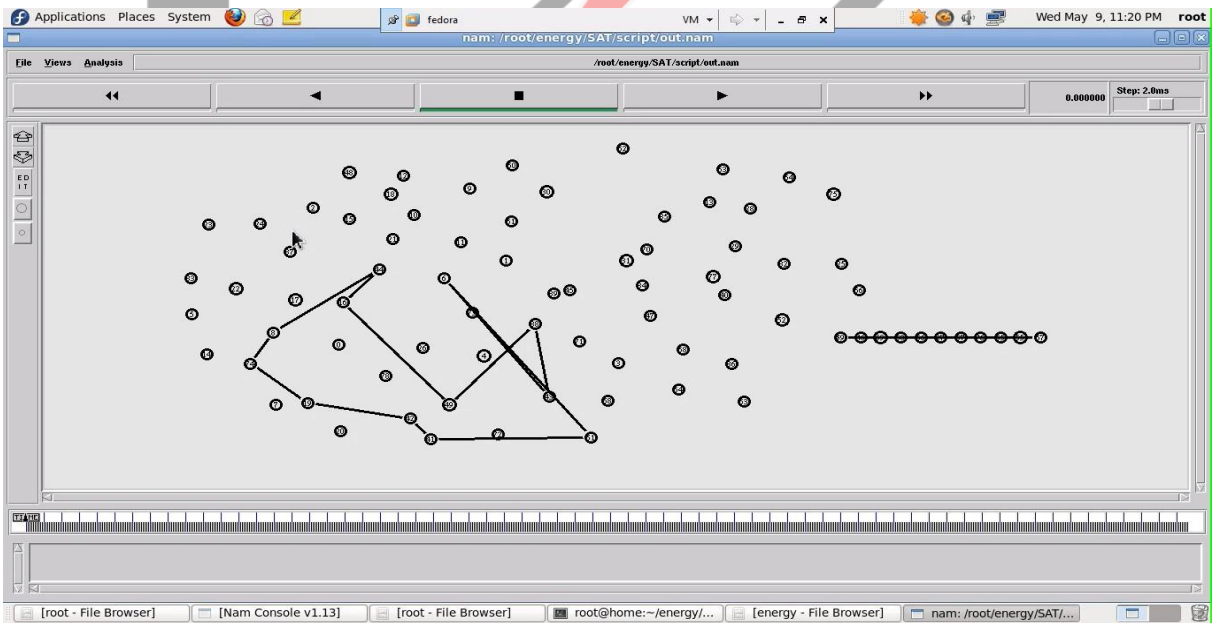

FIGURE3: The above figure shows the output window of execution with number of nodes and the obstacles.

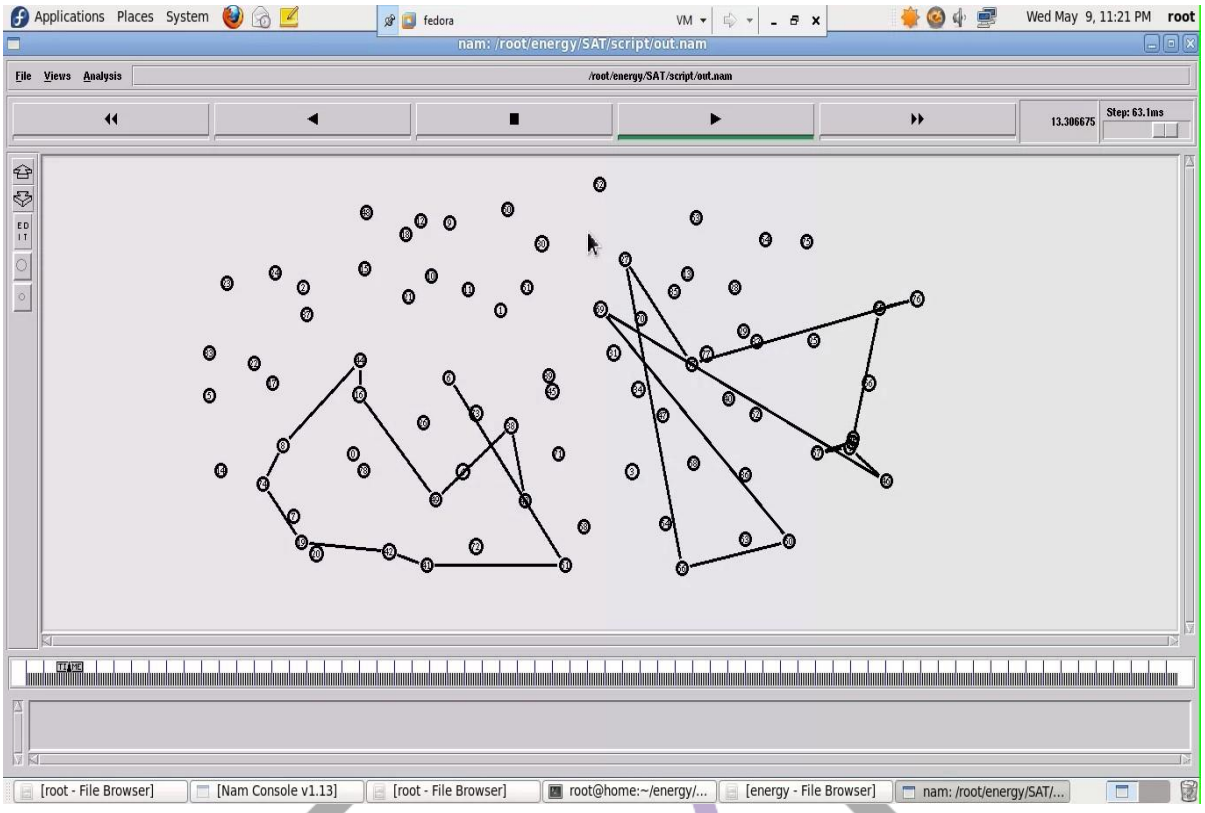

FIGURE4: Initiating the obstacles with the nodes in the above figure.

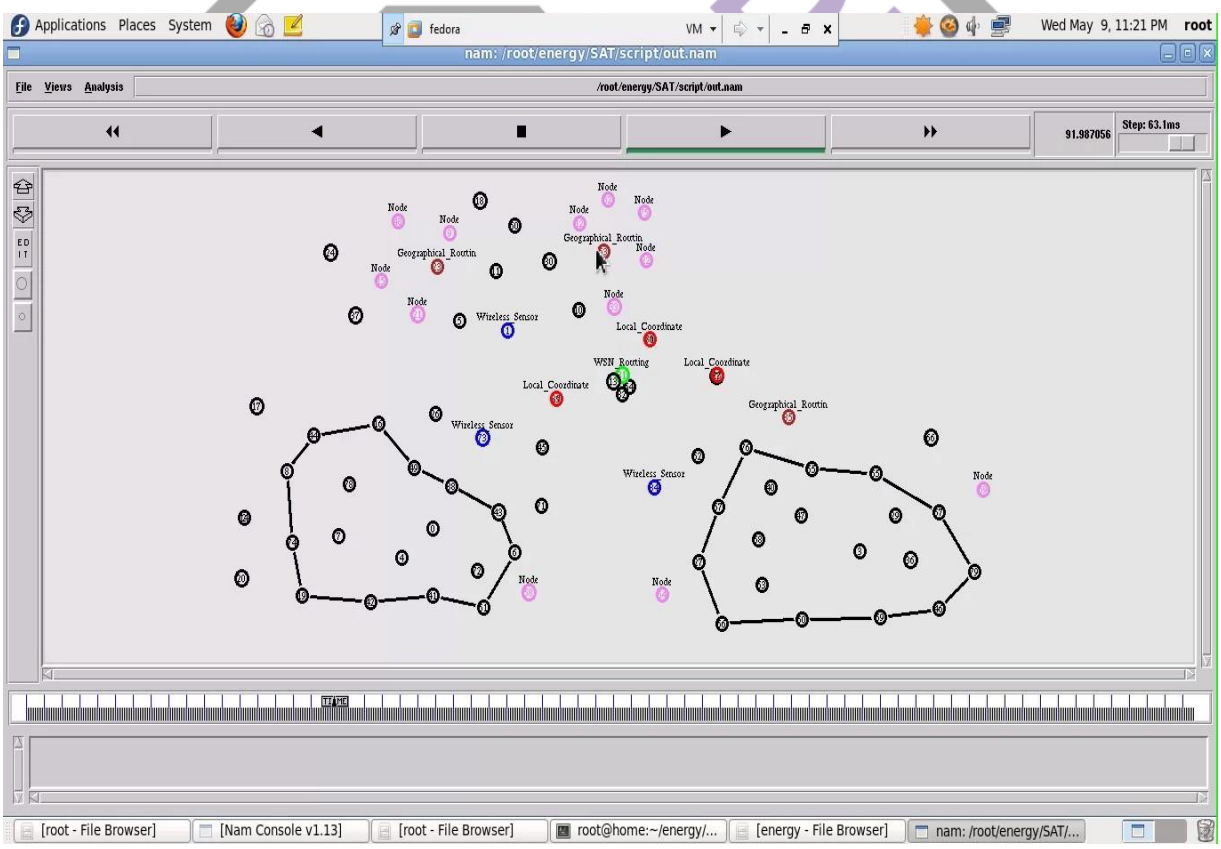

FIGURE5: The above figure shows the obstacles formation and path routing.

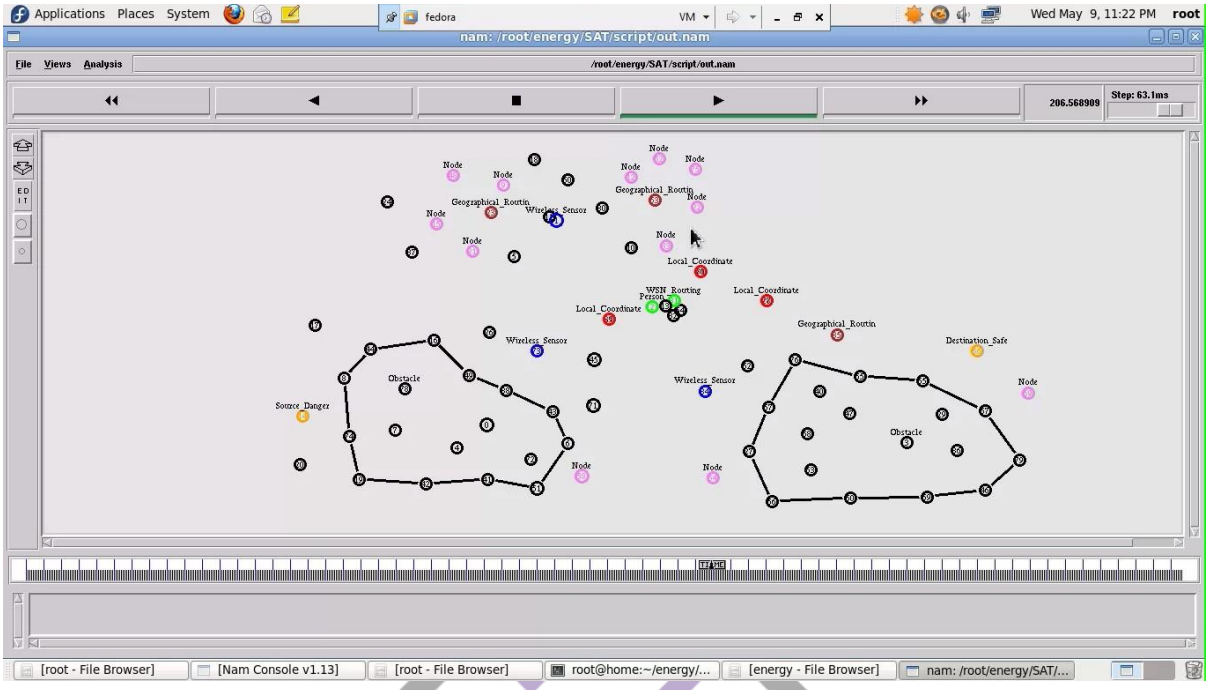

FIGURE6: In the above figure shows Yellow mark indicates the source and destination to avoid the packets from obstacles.

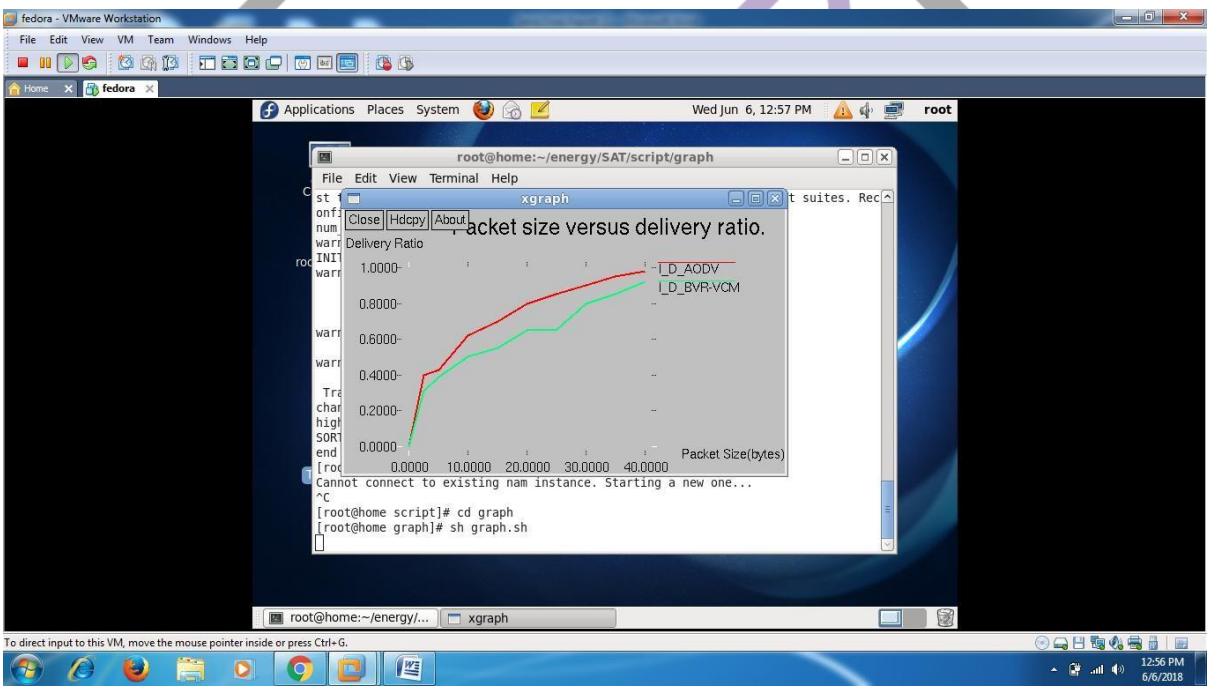

FIGURE7: In the above graph Proposed packet delivery ratio is fast as compare to existing system.

V CONCLUSION

This undertaking conducts the primary work on circumstance mindful crisis route by thinking about a more broad and reasonable issue, where crises of various risk levels and exits with various clearing capacities may exist together. We first model the circumstance mindful crisis route issue and formally characterize the security of a route way. We at that point propose a completely appropriated calculation to give clients the most secure route ways and in addition a quickened rendition that can altogether support up the speed of the route. The two examinations and broad reproductions in 2-D and 3-D situations approve the adequacy of SEND. We are as of now giving to leading a little scale framework model under more unpredictable situations. Later on, we might want to investigate demonstrating the danger speed with regards to crisis route. We likewise plan to collaborate with the neighborhood Fire Department to test our model, e.g., in the putting out fires works out, to give more confirmations on the genuine impacts on client wellbeing in genuine situations.

REFERENCES

[1] X. CSU, X. Li, and M. Melody, "Proficient total booking in multichip remote sensor systems with SINR limitations," IEEE Transactions on Mobile Computing, vol. 12, no. 12, pp. 2518– 2528, 2013.
[2] L. He, Z. Yang, J. Skillet, L. Cain, J. CSU, and Y. Go, "Assessing administration disciplines for on-request versatile information accumulation in sensor systems," IE-EE Transactions on Mobile Computing, 2014.
[3] S. Lin, G. Zhou, M. Al-Hami, K. Whitehouse, Y. Wu, J. A. Stankovic, T. He, X. Wu, and H. Liu, "Toward stable system execution in remote sensor organizes: A multilevel viewpoint," AC-M Transactions on Sensor Networks, 2015.
[4] S. Bondorf and J. B. Schmitt, "Boosting sensor organize analytics by altogether bouncing cross-movement," in Proceedings of 34th IE-EE INFOCOM, 2015,
[5] Y. Liu, X. Mao, Y. He, K. Liu, W. Gong, and J. Wang, "CitySee: not just a remote sensor arrange," IE-EE Network, 2013.
[6] Y. Liu, Y. He, M. Li, J. Wang, K. Liu, and X. Li, "Does remote sensor arrange scale? an estimation consider on GreenOrbs," IE-EE Transactions on Parallel and Distributed Computing, 2013.
[7] M. Li, Z. Yang, and Y. Liu, "Ocean profundity estimation with confined drifting sensors," ACM Transactions on Embedded Computing Systems, 2013.
[8] M. Z. A. Bhuiyan, G. Wang, J. Cao, and J. Wu, "Sensor position with various destinations for auxiliary wellbeing checking," ACM Transactions on Sensor Networks, 2014.